



District Report Card: 2017


State: Telangana	District: MAHABUBABAD
Class: 8	Subject: Social Science
Schools: 51	Students: 1231


Participation/Coverage


Students

GENDER 	Boys		Girls	
	Number	%	Number	%
	501	40.70	730	59.30

AREA 	Rural		Urban	
	Number	%	Number	%
	1128	91.63	103	8.37

CATEGORY 	SC		ST		OBC		GEN	
	Number	%	Number	%	Number	%	Number	%
	254	20.63	635	51.58	335	27.21	7	0.57

CWSN 	LD	VI	HI	S&LD	ID	Oth
	6	2	2	30	0	4

MANAGEMENT 	Government		Government-aided	
	Number	%	Number	%
	1229	99.84	2	0.16

Average Performance of Students in SST (%)

Overall	Gender		Area		Management		Social Group			
	Male	Female	Rural	Urban	Govt.	Aided	SC	ST	OBC	GEN
33.64	34.90	32.77	33.74	32.49	33.64	33.33	31.52	32.66	37.01	37.14

Performance on Learning Outcomes (LOs)

Learning Outcomes	Description	Average Performance(%)
SST605	Identifies latitudes and longitudes, e.g., poles, equator, tropics, States/UTs of India and other neighbouring countries on globe and the world map	45.49
SST610	Locates important historical sites, places on an outline map of India	18.78
SST625	Describes the functioning of rural and urban local government bodies in sectors like health and education	28.57
SST703	Explains preventive actions to be undertaken in the event of disasters	29.16
SST704	Describes formation of landforms due to various factors	39.33
SST722	Explains the significance of equality in democracy	33.39
SST726	Describes the process of election to the legislative assembly	46.22
SST731	Explains the functioning of media with appropriate examples from newspapers.	39.80
SST733	Differentiates between different kinds of markets	37.08
SST734	Traces how goods travel through various market places.	35.20
SST802	Describes major crops, types of farming and agricultural practices in her/his own area/state	52.88
SST805	Locates distribution of important minerals e.g. coal and mineral oil on the world map	36.51
SST807	Justifies judicious use of natural resources	40.45
SST809	Draws interrelationship between types of farming and development in different regions of the world	31.74
SST810	Distinguishes the modern period from the medieval and the ancient periods through the use of sources	34.54
SST815	Explains the origin, nature and spread of the revolt of 1857 and the lessons learned from it	23.60
SST816	Analyses the decline of pre-existing urban centers and handicraft industries and the development of new urban centers and industries in India during the colonial period	25.10
SST818	Analyses the issues related to caste, women, widow remarriage, child marriage, social reforms and the laws and policies of colonial administration towards these issues	19.25
SST823	Applies the knowledge of the Fundamental Rights to find out about their violation, protection and promotion in a given situation	23.23
SST827	Describes the process of making a law. (e.g. Domestic Violence Act, RTI Act, RTE Act)	27.93
SST831	Identifies the role of Government in providing public facilities such as water, sanitation, road, electricity etc., and recognizes their availability	30.06
SST833	Draws bar diagram to show population of different countries/India/states	48.03

Range of Performance of Students who Answered Correctly							
Below 30%		30% - 50%		50% - 75%		Above 75%	
Number	%	Number	%	Number	%	Number	%
588	47.77	428	34.77	193	15.68	22	1.79

Lowest Performing Learning Outcomes (LOs)

1. Locates important historical sites, places on an outline map of India (18.78)
2. Analyses the issues related to caste, women, widow remarriage, child marriage, social reforms and the laws and policies of colonial administration towards these issues (19.25)
3. Applies the knowledge of the Fundamental Rights to find out about their violation, protection and promotion in a given situation (23.23)
4. Explains the origin, nature and spread of the revolt of 1857 and the lessons learned from it (23.6)
5. Analyses the decline of pre-existing urban centers and handicraft industries and the development of new urban centers and industries in India during the colonial period (25.1)

CSWN: **LD-** Locomotor Disability; **VI-** Visual Impairment; **HI-** Hearing Impairment;
S&LD- Speech and Language Disability; **ID-** Intellectual Disability; **Oth-** Other Disability.